

GOVERNMENT OF MANIPUR
OFFICE OF THE DIVISIONAL FOREST OFFICER: UKHRUL FOREST DIVISION
UKHRUL, MANIPUR

AUCTION NOTICE

Ukhrul, the 25th September, 2024

No.7/FCA/6/2018/YANG-UK-JESS/Pt-I: In accordance to the "In-Principle Approval" granted under Section C of FCA, 1980 vide letter No: F.No: 3/MN/C/033/2022-SHI/3203-04 dated 1st March, 2023 from IRO, Shillong for the proposed diversion of 98 .00 Ha of Forest land for widening and improvement of Yaingangpokpi- Nagaland Road Section of NH-202 into two laning with paved shoulder of 0.000 km from Laikot to Finch Corner 30.970 km in the State of Manipur by NHIDCL, the felled trees for the extension of the road amounting to 26.03 CUM (919.13 cft) of A2 CLASS & 41.42 CUM (1462.74 cft) of B-CLASS shall be sold by way of e-auction through Forest Department's online portal www.forest.manipurforest.gov.in and bidding can be done till midnight of 18th October, 2024.

Abstracts of the lots, floor price/upset price and earnest money deposit of the round timber are enclosed in annexure- I

TERMS AND CONDITIONS

1. Intending Registered Forest Contractors/HPC Cleared Sawmill/Wood based Units/ individuals may registered and apply for the e-auction on the Forest Department's Portal www.forest.manipurforest.gov.in from 26st September, 2024 to 18th October, 2024 (12.00 am). Bids after the due date shall not be accepted.
2. Intending bidders may inspect the timbers and get satisfied themselves of the quality and quantity of the timber before joining the e-auction. No complaint on the quality and quantity of the timber after the auction sale will be entertained.
3. The intending bidders shall deposit 5% of the floor price as Earnest Money Deposit, as shown in Annexure-I, in the form of D-at-Call/Banker's cheque/cash for the lots he intends to apply to be drawn in favour of the Divisional Forest Officer, Ukhrul Forest Division from any Scheduled Bank.
4. The rates should be offered for an entire Lot and no part of a lot can be bid separately. A Bidder can apply for all the lots, but separate bids should be offers for each lot.
5. The auction shall be opened and compiled by a Committee constituted by the Divisional Forests Officer/ Ukhrul Forest Division and in presence of the bidders or his authorized person, if any, on 26th September, 2024 at 11:30 Am at Ukhrul Forest Division Office, Ukhrul, Manipur.
6. The timber shall be for consumption within the States of Manipur only. If the successful bidder intends to transport the timbers outside the State, but within the North-East, he

- shall obtain special permission from the State Government and pay outside TP fee and other charges as per the Rules.
7. The Earnest Money Deposit will be refunded to all bidders after the finalization of the auction sale or shall be forfeited in case of violation of terms and conditions of the auction sale.
 8. Auction once bided cannot be withdrawn. In case of withdrawal, the Earnest Money Deposit will be forfeited.
 9. Successful bidders should deposit the bid amount along with applicable GST within 10(Ten) days of the approval of rate/bid value by the competent authority, failing which, the Earnest Money Deposit will be forfeited to the Government and next highest bidder shall be considered.
 10. The Divisional Forest Officer, Ukhrul Forest Division reserves the rights not to accept or reject any bid without assigning any reason thereof.
 11. Should any dispute arise, the decision of the Principal Chief Conservator of Forests & HoFF, Manipur shall be final and binding to all the parties.

Sd/-

(Darade Rajesh Dashrath)
Divisional Forest Officer cum Authorized Officer
Ukhrul Forest Division
Government of Manipur
Ukhrul, the 25th September, 2024

No.7/FCA/6/2018/YANG-UK-JESS/Pt-I:

Copy to:

1. The Principal Chief Conservator of Forest & HoFF, Government of Manipur
2. The Chief Conservator of Forest T-I, Government of Manipur
3. The Conservator of Forest, Northern Circle, Government of Manipur
4. The Range Forest Officer, Ukhrul Range for wide circulation
5. Notice Board
6. Guard file



(Darade Rajesh Dashrath)
Divisional Forest Officer cum Authorized Officer
Ukhrul Forest Division
Government of Manipur




Abstracts of the Lots, floor price and Earnest Money for the auction sale of 26.03 CUM (919.13 cft) OF 88 LOGS OF A2 CLASS & 41.42 CUM (1462.74 cft) 234 LOGS OF B CLASS Vide Auction Order No.7/FCA/6/2018/YANG-UK-JESS (pt-I) dated 20/09/2024

LOT NO	Class	Volume (in Cum)	Volume (in Cft)	Price excluding 18%GST	Price including 18% GST	Earnest Money Deposit
I	A2	12.33	435.43	146305.81	172641	8632
II	B	13.39	472.87	122945.64	145076	7254
III	C	13.70	483.70	106413.69	125568	6278
IV	B	14.51	512.42	133229.20	157210	7861
V	B	13.52	477.46	124138.63	146484	7324
Total		67.45	2381.88	633032.98	746979	37349


Divisional Forest Officer
Ukhrul Forest Division
Government of Manipur


Lot No:1



Sl.No	Log No.	Species	Total Tree No.	Girth (in Mt)	Height (in Mt)	Vol (in Cum)	Vol (in Cft)
1	1	<i>Juglans regia</i>	1	0.6	6	0.14	4.77
2	2	<i>Juglans regia</i>	1	0.60	6.00	0.27	9.54
3	22	<i>Juglans regia</i>	3	0.60	5.50	0.37	13.11
4	42	<i>Juglans regia</i>	12	0.52	4.70	0.95	33.66
5	48	<i>Juglans regia</i>	4	0.60	5.50	0.50	17.48
6	96	<i>Juglans regia</i>	1	0.60	6.00	0.14	4.77
7	111	<i>Juglans regia</i>	1	0.60	6.00	0.14	4.77
8	214	<i>Juglans regia</i>	3	0.60	6.00	0.41	14.30
9	42	<i>Juglans regia</i>	1	0.60	6.00	0.14	4.77
10	48	<i>Juglans regia</i>	4	0.60	5.50	0.50	17.48
11	96	<i>Juglans regia</i>	1	0.60	6.00	0.14	4.77
12	111	<i>Juglans regia</i>	1	0.60	6.00	0.14	4.77
13	214	<i>Juglans regia</i>	3	0.60	6.00	0.41	14.30
14	253	<i>Juglans regia</i>	13	0.55	5.00	1.23	43.40
15	4	<i>Juglans regia</i>	12	0.52	4.70	0.95	33.66
16	19	<i>Juglans regia</i>	2	0.60	6.00	0.27	9.54
17	25	<i>Juglans regia</i>	3	0.60	5.50	0.37	13.11
18	253	<i>Juglans regia</i>	13	0.55	5.00	1.23	43.40
19	6	<i>Pinus kesiya</i>	1	0.52	4.70	0.08	2.81
20	8	<i>Pinus kesiya</i>	1	0.52	4.70	0.08	2.81
21	11	<i>Pinus kesiya</i>	12	0.52	4.70	0.95	33.66
22	21	<i>Pinus kesiya</i>	1	0.52	4.70	0.08	2.81
23	5	<i>Pinus kesiya</i>	1	0.52	4.70	0.08	2.81
24	10	<i>Pinus kesiya</i>	2	0.52	4.70	0.16	5.61
25	16	<i>Pinus kesiya</i>	4	0.52	4.70	0.32	11.22
26	26	<i>Pinus kesiya</i>	1	0.52	4.70	0.08	2.81
27	36	<i>Pinus kesiya</i>	4	0.52	4.70	0.32	11.22
28	37	<i>Pinus kesiya</i>	12	0.52	4.70	0.95	33.66
29	39	<i>Pinus kesiya</i>	6	0.52	4.70	0.48	16.83
30	40	<i>Pinus kesiya</i>	4	0.60	5.50	0.50	17.48
						12.33	435.29

[Handwritten Signature]
 Divisional Forest Officer
 Ukhrul Forest Division
 Government of Manipur

LOT NO.2




Sl.No	Log No.	Species	Total Tree No.	Girth (in Mt)	Height (in Mt)	Vol (in Cum)	Vol (in Cft)
1	142	Quercus	2	0.50	4.30	0.13	4.75
2	72	Quercus	5	0.45	4.50	0.28	10.06
3	73	Quercus	2	0.40	4.00	0.08	2.83
4	44	Quercus	1	0.40	4.00	0.04	1.41
5	62	Quercus	1	0.40	4.00	0.04	1.41
6	81	Quercus	2	0.40	4.00	0.08	2.83
7	93	Quercus	1	0.40	4.00	0.04	1.41
8	44	Quercus	1	0.40	4.00	0.04	1.41
9	52	Quercus	1	0.40	5.50	0.06	1.94
10	57	Quercus	1	0.40	4.00	0.04	1.41
11	59	Quercus	2	0.40	4.00	0.08	2.83
12	38	Quercus	2	0.40	4.00	0.08	2.83
13	74	Schima wallichii	5	0.40	5.50	0.28	9.71
14	71	Schima wallichii	6	0.40	5.50	0.33	11.65
15	58	Schima wallichii	2	0.40	5.50	0.11	3.88
16	56	Schima wallichii	3	0.40	5.50	0.17	5.83
17	51	Schima wallichii	1	0.40	5.50	0.06	1.94
18	63	Schima wallichii	1	0.40	5.50	0.06	1.94
19	84	Schima wallichii	1	0.40	5.50	0.06	1.94
20	3	Schima wallichii	1	0.40	5.50	0.06	1.94
21	7	Schima wallichii	2	0.40	5.50	0.11	3.88
22	12	Schima wallichii	2	0.40	5.50	0.11	3.88
23	18	Schima wallichii	9	0.40	5.50	0.50	17.48
24	23	Schima wallichii	4	0.40	5.50	0.22	7.77
25	28	Schima wallichii	7	0.40	5.50	0.39	13.60
26	33	Schima wallichii	5	0.40	5.50	0.28	9.71
27	38	Schima wallichii	5	0.40	5.50	0.28	9.71
28	46	Schima wallichii	6	0.40	5.50	0.33	11.65
29	67	Schima wallichii	2	0.40	5.50	0.11	3.88
30	71	Schima wallichii	3	0.40	5.50	0.17	5.83
31	76	Schima wallichii	1	0.40	5.50	0.06	1.94
32	92	Schima wallichii	1	0.40	5.50	0.06	1.94
33	98	Schima wallichii	1	0.40	5.50	0.06	1.94
34	45	Alnus nepalensis	7	0.54	4.50	0.57	20.27
35	73	Alnus nepalensis	2	0.50	4.40	0.14	4.86
36	79	Alnus nepalensis	1	0.45	4.50	0.06	2.01
37	59	Alnus nepalensis	3	0.45	4.40	0.17	5.90
38	11	Alnus nepalensis	6	0.50	4.30	0.40	14.24
39	17	Alnus nepalensis	8	0.45	4.50	0.46	16.09
40	27	Alnus nepalensis	12	0.55	4.25	0.96	34.05
41	32	Alnus nepalensis	4	0.40	4.20	0.17	5.93
42	37	Alnus nepalensis	9	0.40	4.20	0.38	13.35
43	45	Alnus nepalensis	8	0.40	4.20	0.34	11.87
44	51	Alnus nepalensis	7	0.40	4.20	0.29	10.38
45	56	Alnus nepalensis	2	0.40	4.20	0.08	2.97

(Signature)
 Divisional Forest Officer
 Ukhrul Forest Division
 Government of Manipur



46	57	<i>Alnus nepalensis</i>	B		0.40	4.20	0.04	1.48
47	61	<i>Alnus nepalensis</i>	B	3	0.40	4.20	0.13	4.45
48	66	<i>Alnus nepalensis</i>	B	3	0.40	4.20	0.13	4.45
49	70	<i>Alnus nepalensis</i>	B	5	0.40	4.20	0.21	7.42
50	75	<i>Alnus nepalensis</i>	B	2	0.40	4.20	0.08	2.97
51	80	<i>Alnus nepalensis</i>	B	1	0.40	4.20	0.04	1.48
52	84	<i>Alnus nepalensis</i>	B	2	0.40	4.20	0.08	2.97
53	88	<i>Alnus nepalensis</i>	B	3	0.40	4.20	0.13	4.45
54	91	<i>Alnus nepalensis</i>	B	1	0.40	4.20	0.04	1.48
55	97	<i>Alnus nepalensis</i>	B	2	0.40	4.20	0.08	2.97
56	13	<i>Castanopsis spp</i>	B	4	0.40	3.00	0.12	4.24
57	19	<i>Castanopsis spp</i>	B	5	0.40	3.00	0.15	5.30
58	29	<i>Castanopsis spp</i>	B	6	0.40	3.00	0.18	6.36
59	34	<i>Castanopsis spp</i>	B	6	0.40	3.00	0.18	6.36
60	44	<i>Castanopsis spp</i>	B	5	0.40	3.00	0.15	5.30
61	50	<i>Castanopsis spp</i>	B	9	0.40	3.00	0.27	9.54
62	55	<i>Castanopsis spp</i>	B	1	0.40	3.00	0.03	1.06
63	60	<i>Castanopsis spp</i>	B	4	0.40	3.00	0.12	4.24
64	65	<i>Castanopsis spp</i>	B	5	0.40	3.00	0.15	5.30
65	74	<i>Castanopsis spp</i>	B	2	0.40	3.00	0.06	2.12
66	101	<i>Castanopsis spp</i>	B	4	0.40	3.00	0.12	4.24
67	43	<i>Albizia stipulata</i>	B	3	0.45	4.00	0.15	5.36
68	49	<i>Albizia stipulata</i>	B	3	0.45	4.00	0.15	5.36
69	54	<i>Albizia stipulata</i>	B	2	0.45	4.00	0.10	3.58
70	59	<i>Albizia stipulata</i>	B	2	0.45	4.00	0.10	3.58
71	64	<i>Albizia stipulata</i>	B	4	0.45	4.00	0.20	7.15
72	83	<i>Albizia stipulata</i>	B	1	0.45	4.00	0.05	1.79
73	100	<i>Albizia stipulata</i>	B	3	0.45	4.00	0.15	5.36
74	152	<i>Castanopsis spp</i>	B	6	0.50	3.00	0.28	9.93
75	131	<i>Castanopsis spp</i>	B	9	0.40	3.00	0.27	9.54
76	106	<i>Castanopsis spp</i>	B	9	0.55	4.00	0.68	24.04
							13.39	472.93


 Divisional Forest Officer
 Ukhrul Forest Division
 Government of Manipur

LOT NO.:III

Sl.No.	Log No.	Species	Class	Total Tree No.	Girth (in Mt)	Height (in Mt)	Vol (in Cum)	Vol (in Cft)
1	1	Ucham		8	0.50	3.50	0.44	15.45
2	15	Ucham		1	0.50	3.50	0.05	1.93
3	4	Ucham		2	0.50	3.50	0.11	3.86
4	29	Ucham	C	2	0.50	3.50	0.11	3.86
5	35	Ucham	C	1	0.50	3.50	0.05	1.93
6	42	Ucham	C	5	0.50	3.50	0.27	9.66
7	61	Ucham	C	10	0.50	3.50	0.55	19.31
8	37	Ucham	C	6	0.50	3.50	0.33	11.59
9	33	Ucham	C	3	0.50	3.50	0.16	5.79
10	26	Ucham	C	2	0.50	3.50	0.11	3.86
11	45	Ucham	C	1	0.50	3.50	0.05	1.93
12	50	Ucham	C	3	0.50	3.50	0.16	5.79
13	180	Ucham	C	1	0.50	3.50	0.05	1.93
14	184	Ucham	C	1	0.50	3.50	0.05	1.93
15	191	Ucham	C	1	0.50	3.50	0.05	1.93
16	213	Ucham	C	5	0.50	3.50	0.27	9.66
17	244	Ucham	C	10	0.50	3.50	0.55	19.31
18	252	Ucham	C	6	0.50	3.50	0.33	11.59
19	234	Ucham	C	3	0.50	3.50	0.16	5.79
20	154	Ucham	C	2	0.50	3.50	0.11	3.86
21	137	Ucham	C	3	0.50	3.50	0.16	5.79
22	125	Ucham	C	2	0.50	3.50	0.11	3.86
23	132	Ucham	C	2	0.50	3.50	0.11	3.86
24	178	Ucham	C	2	0.50	3.50	0.11	3.86
25	198	Ucham	C	1	0.50	3.50	0.05	1.93
26	158	Ucham	C	10	0.50	3.50	0.55	19.31
27	72	Ucham	C	2	0.50	3.50	0.11	3.86
28	63	Ucham	C	1	0.50	3.50	0.05	1.93
29	83	Ucham	C	4	0.50	3.50	0.22	7.73
30	2	Ucham	C	5	0.55	5.00	0.47	16.69
31	76	Ucham	C	1	0.55	5.00	0.09	3.34
32	42	Ucham	C	1	0.60	6.00	0.14	4.77
33	48	Ucham	C	4	0.60	5.50	0.50	17.48
34	96	Ucham	C	1	0.60	6.00	0.14	4.77
35	111	Ucham	C	1	0.60	6.00	0.14	4.77
36	214	Ucham	C	3	0.60	6.00	0.41	14.30
37	42	Ucham	C	1	0.60	6.00	0.14	4.77
38	48	Ucham	C	4	0.60	5.50	0.50	17.48
39	26	Ucham	C	1	0.60	6.00	0.14	4.77
40	18	Ucham	C	3	0.60	6.00	0.41	14.30
41	10	Ucham	C	2	0.60	6.00	0.27	9.54
42	52	Ucham	C	3	0.60	5.50	0.37	13.11
43	96	Ucham	C	1	0.60	6.00	0.14	4.77
44	111	Ucham	C	1	0.60	6.00	0.14	4.77
45	214	Ucham	C	3	0.60	6.00	0.41	14.30
46	253	Ucham	C	13	0.55	5.00	1.23	43.40
47	4	Ucham	C	1	0.6	6	0.14	4.77
48	19	Ucham	C	2	0.60	6.00	0.27	9.54
49	25	Ucham	C	3	0.60	5.50	0.37	13.11
50	253	Ucham	C	13	0.55	5.00	1.23	43.40
51	39	Ucham	C	1	0.52	4.70	0.08	2.81
52	67	Ucham	C	1	0.52	4.70	0.08	2.81

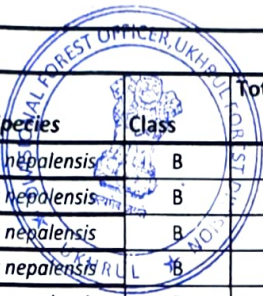
Divisional Forest Officer
 Uthul Forest Division
 Government of Manipur

53	77	Ucham		1	0.52	4.70	0.08	2.81
54	6	Ucham		1	0.52	4.70	0.08	2.81
55	8	Ucham		1	0.52	4.70	0.08	2.81
56	11	Ucham		1	0.52	4.70	0.08	2.81
57	21	Ucham		1	0.52	4.70	0.08	2.81
58	21	Ucham	C	1	0.52	4.70	0.08	2.81
							13.70	483.70



[Handwritten Signature]
 Divisional Forest Officer
 Ukhrul Forest Division
 Government of Manipur


LOT NO.:IV



Sl.No.	Log No.	Species	Class	Total Tree No.	Girth (in Mt)	Height (in Mt)	Vol (in Cum)	Vol (in Cft)
1	102	<i>Alnus nepalensis</i>	B	3	0.40	4.20	0.13	4.45
2	105	<i>Alnus nepalensis</i>	B	1	0.40	4.20	0.04	1.48
3	114	<i>Alnus nepalensis</i>	B	3	0.40	4.20	0.13	4.45
4	118	<i>Alnus nepalensis</i>	B	1	0.40	4.20	0.04	1.48
5	121	<i>Alnus nepalensis</i>	B	2	0.40	4.20	0.08	2.97
6	127	<i>Alnus nepalensis</i>	B	3	0.40	4.20	0.13	4.45
7	131	<i>Alnus nepalensis</i>	B	2	0.40	4.20	0.08	2.97
8	134	<i>Alnus nepalensis</i>	B	1	0.40	4.20	0.04	1.48
9	136	<i>Alnus nepalensis</i>	B	2	0.40	4.20	0.08	2.97
10	139	<i>Alnus nepalensis</i>	B	2	0.40	4.20	0.08	2.97
11	147	<i>Alnus nepalensis</i>	B	1	0.40	4.20	0.04	1.48
12	153	<i>Alnus nepalensis</i>	B	4	0.40	4.20	0.17	5.93
13	156	<i>Alnus nepalensis</i>	B	2	0.40	4.20	0.08	2.97
14	159	<i>Alnus nepalensis</i>	B	2	0.40	4.20	0.08	2.97
15	163	<i>Alnus nepalensis</i>	B	2	0.40	4.20	0.08	2.97
16	167	<i>Alnus nepalensis</i>	B	2	0.40	4.20	0.08	2.97
17	173	<i>Alnus nepalensis</i>	B	2	0.40	4.20	0.08	2.97
18	177	<i>Alnus nepalensis</i>	B	2	0.40	4.20	0.08	2.97
19	181	<i>Alnus nepalensis</i>	B	2	0.40	4.20	0.08	2.97
20	186	<i>Alnus nepalensis</i>	B	2	0.40	4.20	0.08	2.97
21	189	<i>Alnus nepalensis</i>	B	2	0.40	4.20	0.08	2.97
22	193	<i>Alnus nepalensis</i>	B	2	0.40	4.20	0.08	2.97
23	234	<i>Alnus nepalensis</i>	B	1	0.40	4.20	0.04	1.48
24	242	<i>Alnus nepalensis</i>	B	4	0.40	4.20	0.17	5.93
25	248	<i>Alnus nepalensis</i>	B	75	0.40	4.20	3.15	111.24
26	32	<i>Alnus nepalensis</i>	B	4	0.40	4.20	0.17	5.93
27	37	<i>Alnus nepalensis</i>	B	9	0.40	4.20	0.38	13.35
28	45	<i>Alnus nepalensis</i>	B	8	0.40	4.20	0.34	11.87
29	51	<i>Alnus nepalensis</i>	B	7	0.40	4.20	0.29	10.38
30	56	<i>Alnus nepalensis</i>	B	2	0.40	4.20	0.08	2.97
31	57	<i>Alnus nepalensis</i>	B	1	0.40	4.20	0.04	1.48
32	61	<i>Alnus nepalensis</i>	B	3	0.40	4.20	0.13	4.45
33	66	<i>Alnus nepalensis</i>	B	3	0.40	4.20	0.13	4.45
34	70	<i>Alnus nepalensis</i>	B	5	0.40	4.20	0.21	7.42
35	75	<i>Alnus nepalensis</i>	B	2	0.40	4.20	0.08	2.97
36	80	<i>Alnus nepalensis</i>	B	1	0.40	4.20	0.04	1.48
37	84	<i>Alnus nepalensis</i>	B	2	0.40	4.20	0.08	2.97
38	88	<i>Alnus nepalensis</i>	B	3	0.40	4.20	0.13	4.45
39	91	<i>Alnus nepalensis</i>	B	1	0.40	4.20	0.04	1.48
40	97	<i>Schima wallichii</i>	B	2	0.40	4.20	0.08	2.97
41	45	<i>Schima wallichii</i>	B	1	0.40	5.50	0.06	1.94
42	115	<i>Schima wallichii</i>	B	1	0.40	5.50	0.06	1.94
43	119	<i>Schima wallichii</i>	B	1	0.40	5.50	0.06	1.94
44	122	<i>Schima wallichii</i>	B	2	0.40	5.50	0.11	3.88
45	132	<i>Schima wallichii</i>	B	1	0.40	5.50	0.06	1.94
46	174	<i>Schima wallichii</i>	B	1	0.40	5.50	0.06	1.94
47	194	<i>Schima wallichii</i>	B	1	0.40	5.50	0.06	1.94
48	198	<i>Schima wallichii</i>	B	1	0.40	5.50	0.06	1.94
49	205	<i>Schima wallichii</i>	B	1	0.40	5.50	0.06	1.94
50	210	<i>Schima wallichii</i>	B	1	0.40	5.50	0.06	1.94


[Handwritten Signature]
 Regional Forest Officer
 Central Forest Division
 Dept of Madhya

51	219	<i>Schinus molle</i>	B	14	0.40	5.50	0.77	27.19
52	104	<i>Quercus spp</i>	B	1	0.40	4.00	0.04	1.41
53	106	<i>Quercus spp</i>	B	1	0.40	4.00	0.04	1.41
54	116	<i>Quercus spp</i>	B	1	0.40	4.00	0.04	1.41
55	123	<i>Quercus spp</i>	B	1	0.40	4.00	0.04	1.41
56	128	<i>Quercus spp</i>	B	2	0.40	4.00	0.08	2.83
57	130	<i>Quercus spp</i>	B	2	0.40	4.00	0.08	2.83
58	137	<i>Quercus spp</i>	B	1	0.40	4.00	0.04	1.41
59	140	<i>Quercus spp</i>	B	1	0.40	4.00	0.04	1.41
60	148	<i>Quercus spp</i>	B	2	0.40	4.00	0.08	2.83
61	157	<i>Quercus spp</i>	B	3	0.40	4.00	0.12	4.24
62	160	<i>Quercus spp</i>	B	1	0.40	4.00	0.04	1.41
63	164	<i>Quercus spp</i>	B	1	0.40	4.00	0.04	1.41
64	168	<i>Quercus spp</i>	B	2	0.40	4.00	0.08	2.83
65	175	<i>Quercus spp</i>	B	3	0.40	4.00	0.12	4.24
66	178	<i>Quercus spp</i>	B	1	0.40	4.00	0.04	1.41
67	182	<i>Quercus spp</i>	B	4	0.40	4.00	0.16	5.65
68	187	<i>Quercus spp</i>	B	1	0.40	4.00	0.04	1.41
69	190	<i>Quercus spp</i>	B	3	0.40	4.00	0.12	4.24
70	195	<i>Quercus spp</i>	B	1	0.40	4.00	0.04	1.41
71	199	<i>Quercus spp</i>	B	2	0.40	4.00	0.08	2.83
72	203	<i>Quercus spp</i>	B	3	0.40	4.00	0.12	4.24
73	206	<i>Quercus spp</i>	B	2	0.40	4.00	0.08	2.83
74	211	<i>Quercus spp</i>	B	3	0.40	4.00	0.12	4.24
75	212	<i>Quercus spp</i>	B	2	0.40	4.00	0.08	2.83
76	220	<i>Quercus spp</i>	B	13	0.40	4.00	0.52	18.36
77	231	<i>Quercus spp</i>	B	1	0.40	4.00	0.04	1.41
78	233	<i>Quercus spp</i>	B	3	0.40	4.00	0.12	4.24
79	236	<i>Quercus spp</i>	B	2	0.40	4.00	0.08	2.83
80	233	<i>Castanopsis spp</i>	B	1	0.45	4.00	0.05	1.79
81	2145	<i>Castanopsis spp</i>	B	1	0.45	4.00	0.05	1.79
82	231	<i>Castanopsis spp</i>	B	1	0.45	4.00	0.05	1.79
83	266	<i>Castanopsis spp</i>	B	2	0.45	4.00	0.10	3.58
84	273	<i>Castanopsis spp</i>	B	2	0.45	4.00	0.10	3.58
85	289	<i>Castanopsis spp</i>	B	8	0.45	4.00	0.41	14.30
86	235	<i>Castanopsis spp</i>	B	3	0.45	4.00	0.15	5.36
87	143	<i>Castanopsis spp</i>	B	1	0.45	4.00	0.05	1.79
88	151	<i>Castanopsis spp</i>	B	1	0.45	4.00	0.05	1.79
89	161	<i>Castanopsis spp</i>	B	1	0.45	4.00	0.05	1.79
90	165	<i>Castanopsis spp</i>	B	1	0.45	4.00	0.05	1.79
91	171	<i>Castanopsis spp</i>	B	1	0.45	4.00	0.05	1.79
92	185	<i>Castanopsis spp</i>	B	2	0.45	4.00	0.10	3.58
93	208	<i>Castanopsis spp</i>	B	2	0.45	4.00	0.10	3.58
94	216	<i>Castanopsis spp</i>	B	8	0.45	4.00	0.41	14.30
95	240	<i>Castanopsis spp</i>	B	3	0.45	4.00	0.15	5.36
96	246	<i>Castanopsis spp</i>	B	24	0.45	4.00	1.22	42.91
							14.51	512.41


 Divisional Forest Officer
 District Forest Division
 Government of Manipal



Sl.No.	Log No.	Species	Class	Total Tree No.	Girth (in Mt)	Height (in Mt)	Vol (in Cum)	Vol (in Cft)
1	245	Schima wallichii	B	12	0.52	4.70	0.95	33.66
2	254	Schima wallichii	B	5	0.52	4.70	0.40	14.03
3	6	Schima wallichii	B	1	0.52	4.70	0.08	2.81
4	8	Schima wallichii	B	1	0.52	4.70	0.08	2.81
5	11	Schima wallichii	B	1	0.52	4.70	0.08	2.81
6	21	Schima wallichii	B	1	0.52	4.70	0.08	2.81
7	5	Schima wallichii	B	1	0.52	4.70	0.08	2.81
8	10	Schima wallichii	B	2	0.52	4.70	0.16	5.61
9	16	Schima wallichii	B	4	0.52	4.70	0.32	11.22
10	26	Schima wallichii	B	1	0.52	4.70	0.08	2.81
11	36	Schima wallichii	B	4	0.52	4.70	0.32	11.22
12	53	Schima wallichii	B	1	0.52	4.70	0.08	2.81
13	63	Schima wallichii	B	2	0.52	4.70	0.16	5.61
14	87	Schima wallichii	B	1	0.52	4.70	0.08	2.81
15	125	Alnus nepalensis	B	1	0.52	4.70	0.08	2.81
16	142	Alnus nepalensis	B	1	0.52	4.70	0.08	2.81
17	150	Alnus nepalensis	B	1	0.52	4.70	0.08	2.81
18	215	Alnus nepalensis	B	6	0.52	4.70	0.48	16.83
19	239	Alnus nepalensis	B	1	0.52	4.70	0.08	2.81
20	15	Alnus nepalensis	B	3	0.50	3.50	0.16	5.79
21	21	Alnus nepalensis	B	1	0.50	3.50	0.05	1.93
22	25	Alnus nepalensis	B	2	0.50	3.50	0.11	3.86
23	31	Alnus nepalensis	B	3	0.50	3.50	0.16	5.79
24	41	Alnus nepalensis	B	2	0.50	3.50	0.11	3.86
25	58	Alnus nepalensis	B	3	0.50	3.50	0.16	5.79
26	69	Alnus nepalensis	B	2	0.50	3.50	0.11	3.86
27	90	Alnus nepalensis	B	2	0.50	3.50	0.11	3.86
28	110	Alnus nepalensis	B	2	0.50	3.50	0.11	3.86
29	170	Alnus nepalensis	B	1	0.50	3.50	0.05	1.93
30	180	Alnus nepalensis	B	1	0.50	3.50	0.05	1.93
31	184	Alnus nepalensis	B	1	0.50	3.50	0.05	1.93
32	191	Alnus nepalensis	B	1	0.50	3.50	0.05	1.93
33	213	Alnus nepalensis	B	5	0.50	3.50	0.27	9.66
34	244	Alnus nepalensis	B	10	0.50	3.50	0.55	19.31
35	252	Alnus nepalensis	B	6	0.50	3.50	0.33	11.59
36	234	Alnus nepalensis	B	3	0.50	3.50	0.16	5.79
37	154	Alnus nepalensis	B	2	0.50	3.50	0.11	3.86
38	137	Alnus nepalensis	B	3	0.50	3.50	0.16	5.79
39	125	Alnus nepalensis	B	2	0.50	3.50	0.11	3.86
40	132	Alnus nepalensis	B	2	0.50	3.50	0.11	3.86
41	178	Alnus nepalensis	B	2	0.50	3.50	0.11	3.86
42	198	Alnus nepalensis	B	1	0.50	3.50	0.05	1.93
43	158	Alnus nepalensis	B	10	0.50	3.50	0.55	19.31
44	3	Alnus nepalensis	B	1	0.6	6	0.14	4.77
45	2	Alnus nepalensis	B	2	0.60	6.00	0.27	9.54
46	22	Alnus nepalensis	B	3	0.60	5.50	0.37	13.11
47	42	Alnus nepalensis	B	1	0.60	6.00	0.14	4.77


 Divisional Forest Officer
 UKhrul Forest Division
 Government of Manipur

48	48	<i>Alnus nepalensis</i>	B	4	0.60	5.50	0.50	17.48
49	96	<i>Alnus nepalensis</i>	B	1	0.60	6.00	0.14	4.77
50	111	<i>Alnus nepalensis</i>	B	1	0.60	6.00	0.14	4.77
51	214	<i>Alnus nepalensis</i>	B	3	0.60	6.00	0.41	14.30
52	42	<i>Alnus nepalensis</i>	B	1	0.60	6.00	0.14	4.77
53	48	<i>Alnus nepalensis</i>	B	4	0.60	5.50	0.50	17.48
54	96	<i>Alnus nepalensis</i>	B	1	0.60	6.00	0.14	4.77
55	111	<i>Alnus nepalensis</i>	B	1	0.60	6.00	0.14	4.77
56	214	<i>Alnus nepalensis</i>	B	3	0.60	6.00	0.41	14.30
57	253	<i>Alnus nepalensis</i>	B	13	0.55	5.00	1.23	43.40
58	4	<i>Castonopsis spp</i>	B	1	0.6	6	0.14	4.77
59	19	<i>Castonopsis spp</i>	B	2	0.60	6.00	0.27	9.54
60	25	<i>Castonopsis spp</i>	B	3	0.60	5.50	0.37	13.11
61	9	<i>Castonopsis spp</i>	B	5	0.55	5.00	0.47	16.69
62	76	<i>Castonopsis spp</i>	B	1	0.55	5.00	0.09	3.34
							13.52	477.46


 Divisional Forest Officer
 Ukhrul Forest Division
 Government of Manipur